










LEGEND

-  Amphitheater
-  Bathhouse
-  Boat Ramp
-  Boat Rentals
-  Bridle Trail
-  Dump Station
-  Family Camping
-  Family Vacation Cabin
-  Group Camping
-  Hiking Trail
-  Horse Trailer Parking
-  Hospital
Stanley Memorial 704-984-4000
-  Information
-  Museum
-  Parking
-  Park Boundary
-  Park Gate
-  Park Office
-  Picnic Area
-  Point of Interest
-  Primitive Camping
-  Public Telephone
-  Ranger Residence
-  Restrooms
-  Road - Gravel
-  Road - Paved
-  Swimming Pool

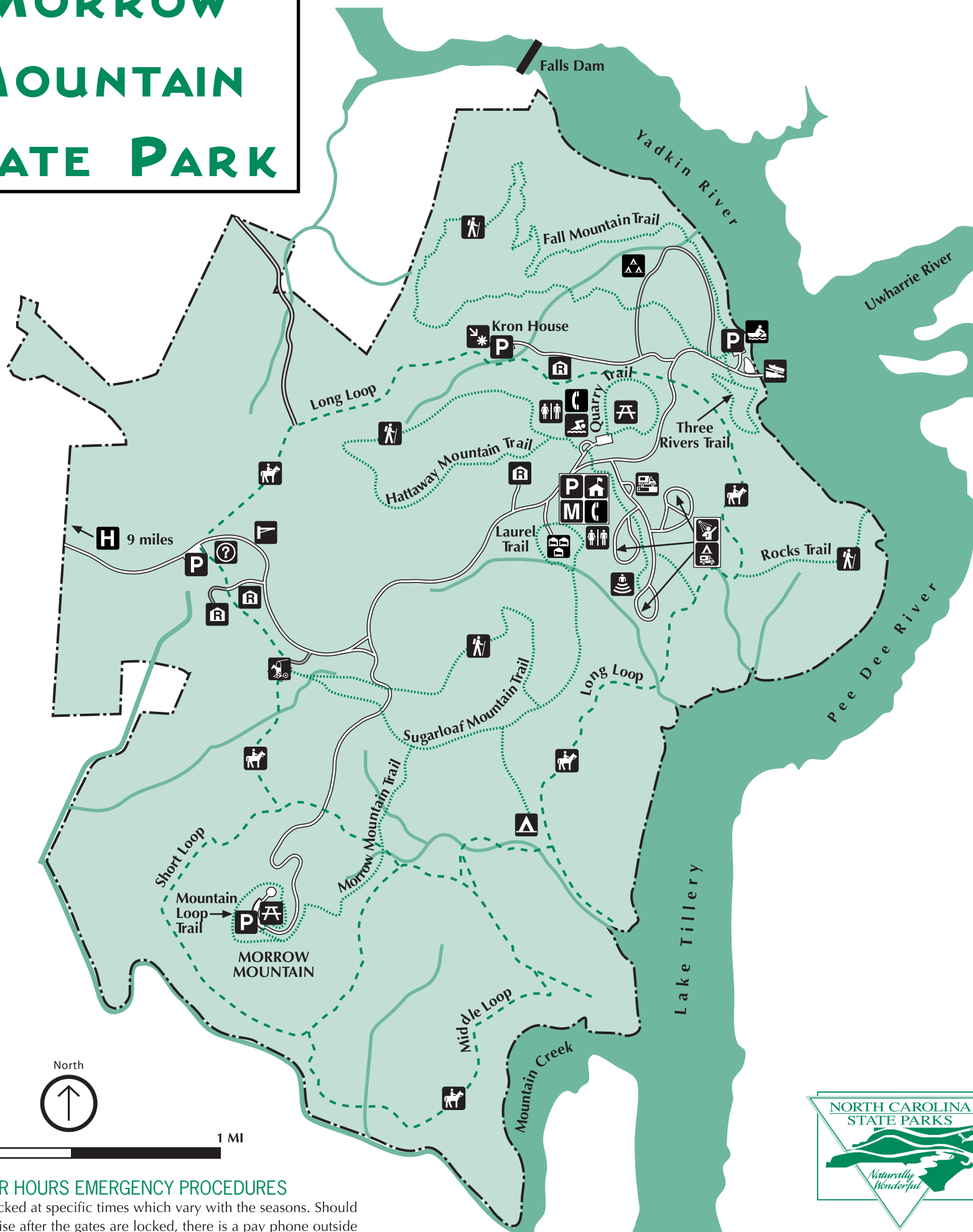
TRAILS

<i>Backpack</i>	2.0 miles, easy	white circles
<i>Bridle: Short Loop*</i>	3.9 miles, moderate	white circles
<i>Bridle: Middle Loop*</i>	5.5 miles, moderate	blue circles
<i>Bridle: Long Loop*</i>	9.3 miles, moderate	red circles
<i>Campground/Pool</i>	.8 miles, easy	white triangles
<i>Fall Mountain</i>	4.1 miles, moderate	orange triangles
<i>Hattaway Mountain</i>	2.0 miles, strenuous	orange squares
<i>Laurel</i>	.6 miles, easy	red hexagons
<i>Morrow Mountain**</i>	2.6 miles, moderate	blue triangles
<i>Mountain Loop</i>	.8 miles, easy	red squares
<i>Quarry</i>	.6 miles, easy	blue diamonds
<i>Rocks**</i>	1.3 miles, easy	blue squares
<i>Sugarloaf Mountain</i>	2.8 miles, strenuous	orange diamonds
<i>Three Rivers</i>	.8 miles, easy	blue hexagons

* All bridle trails may be used for hiking.

** Distance is measured one way, double distance for round trip.

MORROW MOUNTAIN STATE PARK



0 1 MI

AFTER HOURS EMERGENCY PROCEDURES

Park gates are locked at specific times which vary with the seasons. Should an emergency arise after the gates are locked, there is a pay phone outside the park office. Emergency procedures are posted beside the phone.

